















**PLANNING POLICIES DPD KEY**

 Building of Local Importance	 Village Envelope	 Scheduled Monument
 Conservation Area	 Wall or Railing	 County Wildlife Site
 Primary Shopping Area	 Protected Green Space	 Unitary Authority Area
 Primary Retail Frontage	 Treed or Hedged Frontage	
 Local Centre	 Open Space or Gap	

**District-wide Proposals Map  
Submission 2011**